



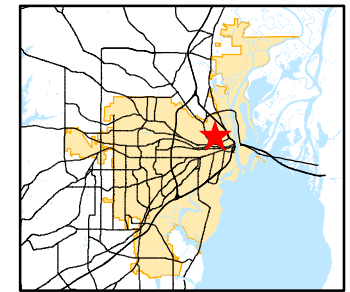


# Campground Historic District (National Registry)

-  Roads
-  Water
-  Streams
-  Parks

## Historic Districts

-  Campground



**City of Mobile  
Geographic Information Systems**  
 205 Government Street, 4th Fl South  
 P.O. Box 1827 (36693-1827)  
 Mobile, Alabama 36644  
 (251) 208-7943  
<http://maps.cityofmobile.org>

The City of Mobile cannot verify the accuracy or currency of its digital base map. The City of Mobile makes no representation or warranty as to its accuracy, and in particular, its accuracy of labels, dimensions, or placement or location of any map feature thereon. **Do not make business or legal decisions based on this data before validating your decision with a registered land surveyor.**

Print Date: 5/28/2015

